

Opentopo WMTS


BILT GIS to BIM Using Dynamo

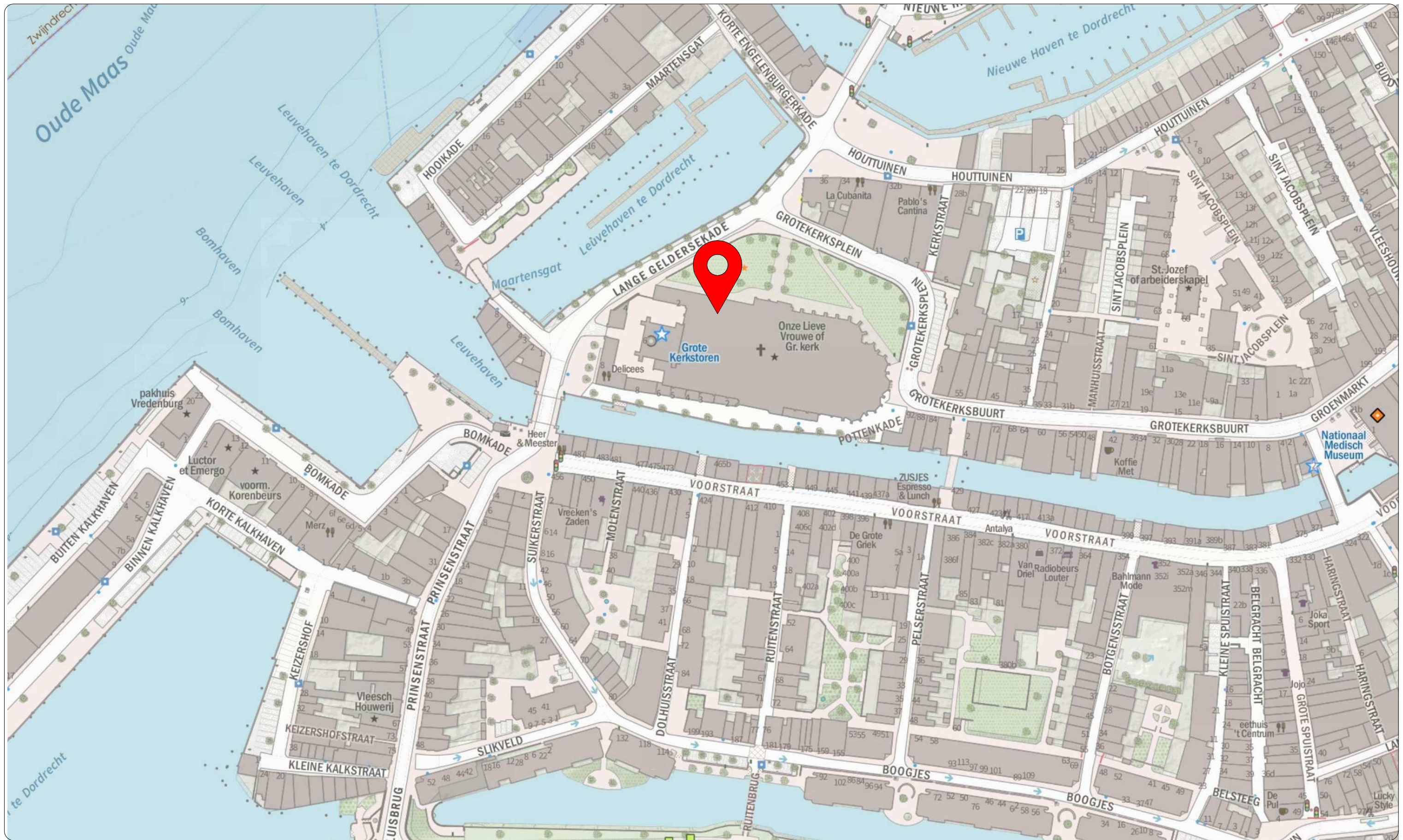


▲ KENMERK:
 ▲ FORMAAT: A3
 ▲ SCHAAL: 1:25000

▲ PROJECTNR: 0001
 ▲ 1e DATUM: 15-09-2018
 ▲ WIJZ:

▲ AUTEUR:
 ▲ OPDRACHTGEVER:
 BILT Europe





Opentopo WMTS


BILT GIS to BIM Using Dynamo




▲ KENMERK:
 ▲ FORMAAT: A3
 ▲ SCHAAL:

▲ PROJECTNR: 0001
 ▲ 1e DATUM: 15-09-2018
 ▲ WIJZ:

▲ AUTEUR:
 ▲ OPDRACHTGEVER:
 BILT Europe





▲ Aerialphoto 2016 WMS


▲ BILT GIS to BIM Using Dynamo



▲ KENMERK:
▲ FORMAAT: A3
▲ SCHAAL:

▲ PROJECTNR: 0001
▲ 1e DATUM: 15-09-2018
▲ WIJZ:

▲ AUTEUR:
▲ OPDRACHTGEVER:
BILT Europe





▲ Cadastre


▲ BILT GIS to BIM Using Dynamo

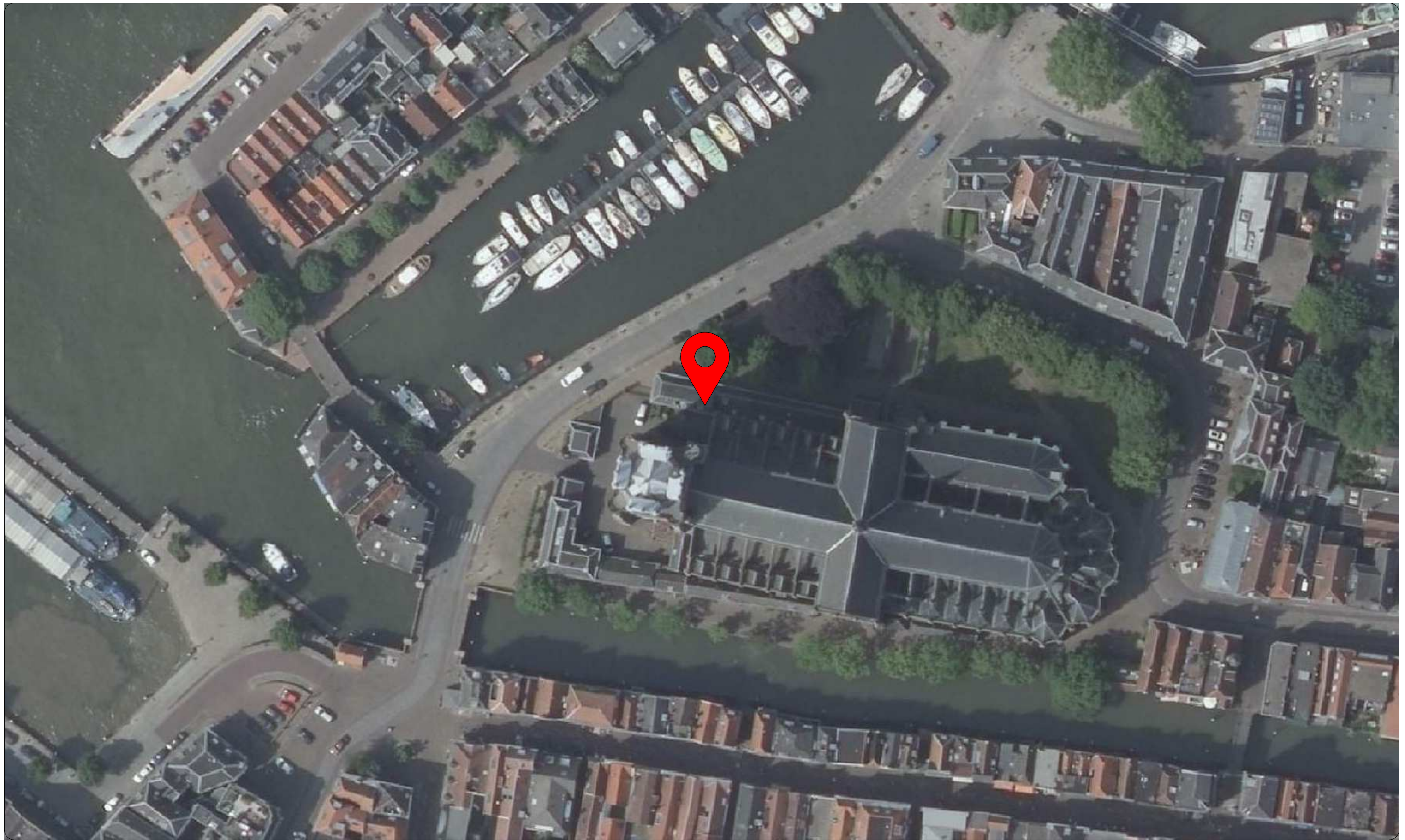


▲ KENMERK:
 ▲ FORMAAT: A3
 ▲ SCHAAL: 1:750

▲ PROJECTNR: 0001
 ▲ 1e DATUM: 15-09-2018
 ▲ WIJZ:

▲ AUTEUR:
 ▲ OPDRACHTGEVER:
 BILT Europe





▲ Aerialphoto 2017


▲ BILT GIS to BIM Using Dynamo

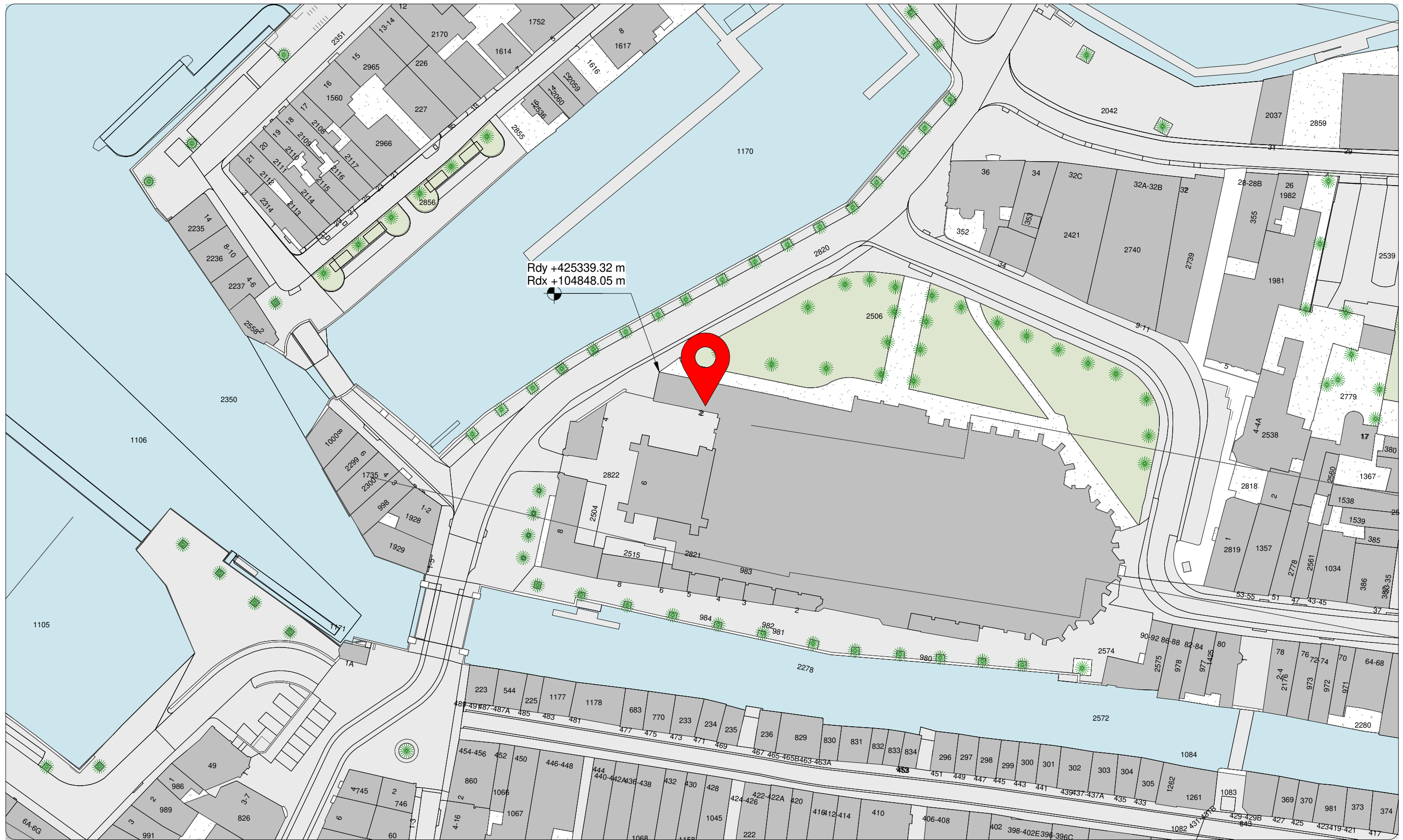


▲ KENMERK:
▲ FORMAAT: A3
▲ SCHAAL:

▲ PROJECTNR: 0001
▲ 1e DATUM: 15-09-2018
▲ WIJZ:

▲ AUTEUR:
▲ OPDRACHTGEVER:
BILT Europe





▲ BGT & BAG


▲ BILT GIS to BIM Using Dynamo

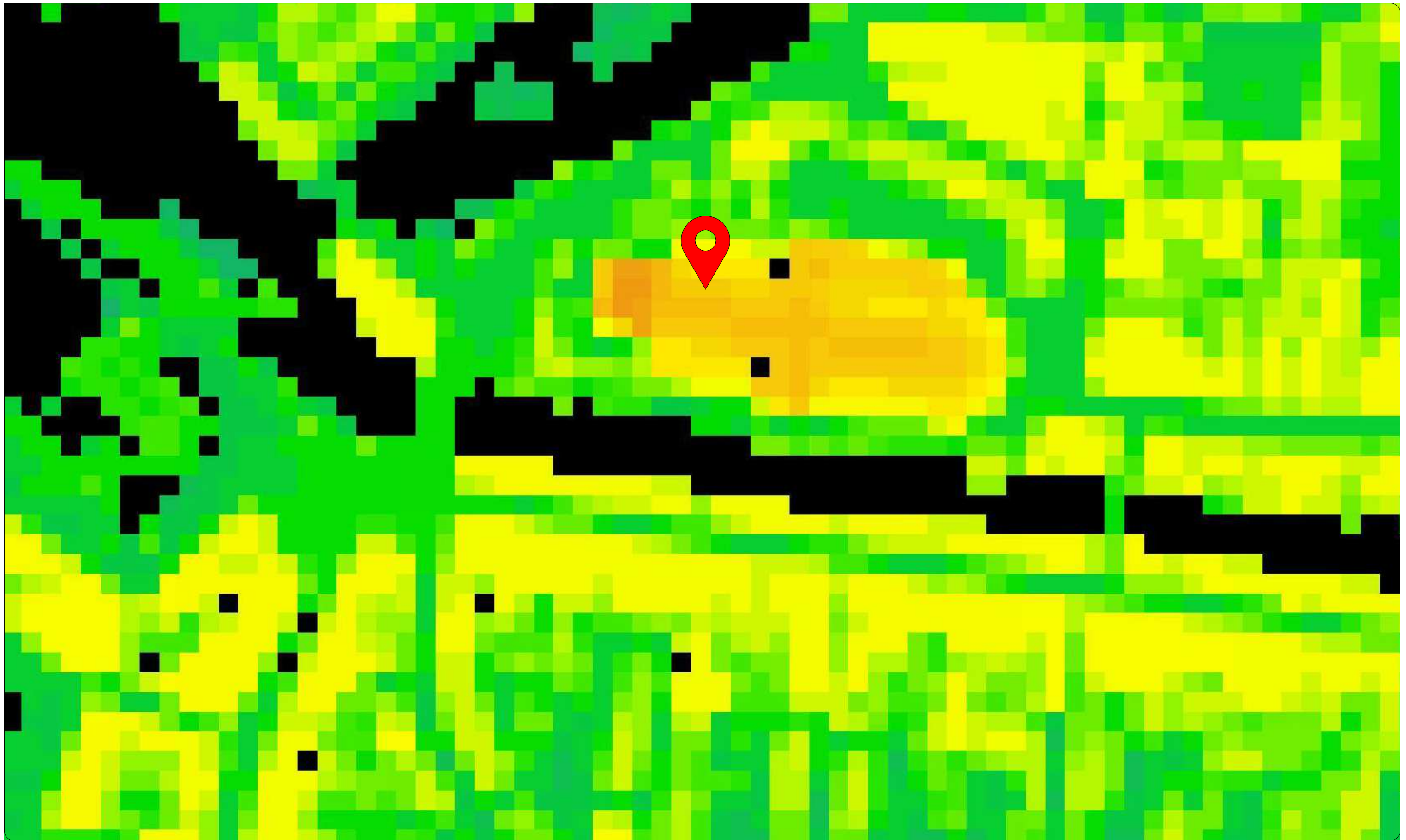


▲ KENMERK:
▲ FORMAAT: A3
▲ SCHAAL:

▲ PROJECTNR: 0001
▲ 1e DATUM: 15-09-2018
▲ WIJZ:

▲ AUTEUR:
▲ OPDRACHTGEVER:
BILT Europe





▲ AHN

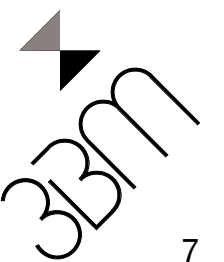
▲ BILT GIS to BIM Using Dynamo

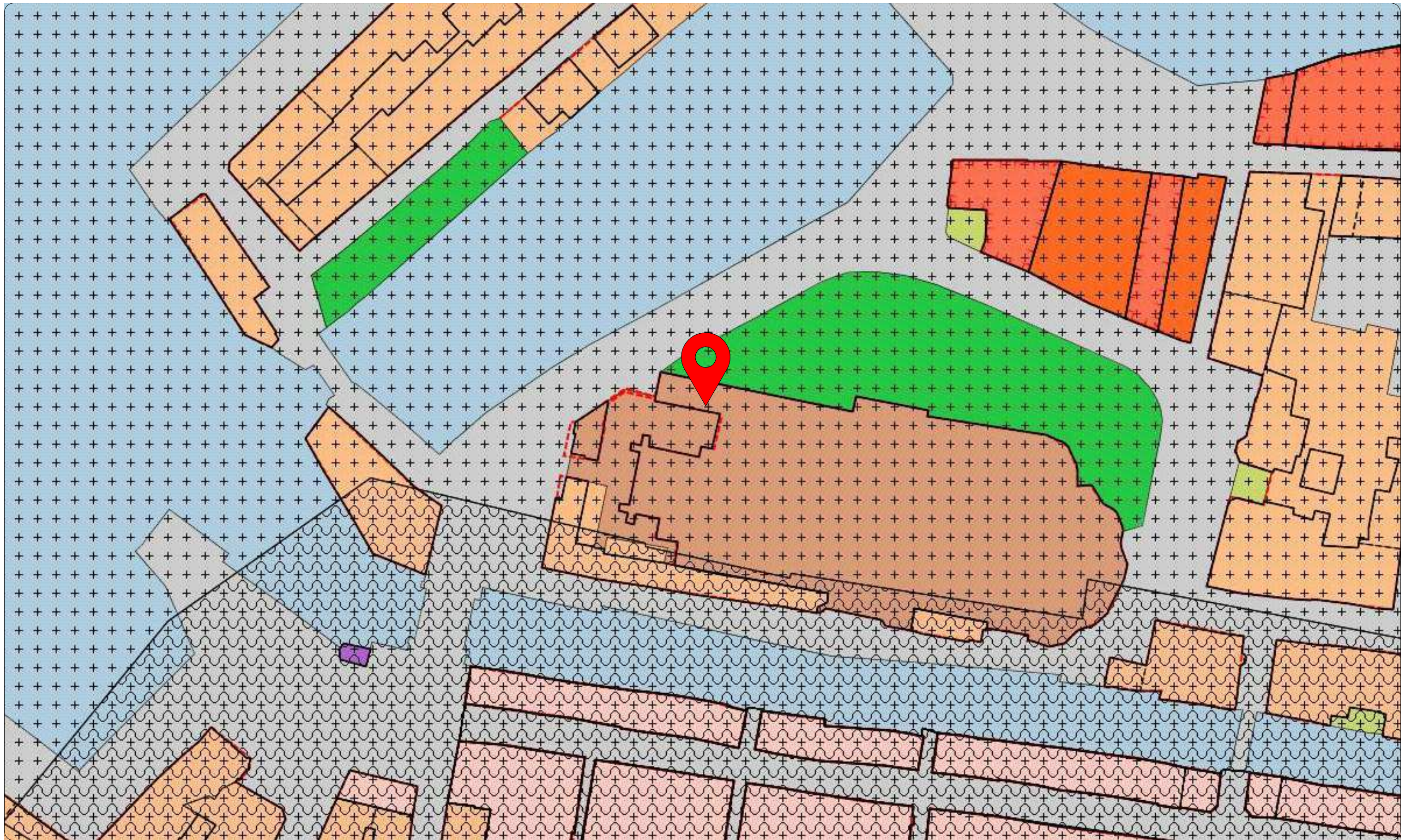


▲ KENMERK:
▲ FORMAAT: A3
▲ SCHAAL: 1:750

▲ PROJECTNR: 0001
▲ 1e DATUM: 15-09-2018
▲ WIJZ:

▲ AUTEUR:
▲ OPDRACHTGEVER:
BILT Europe





Bestemmingsplan


BILT GIS to BIM Using Dynamo

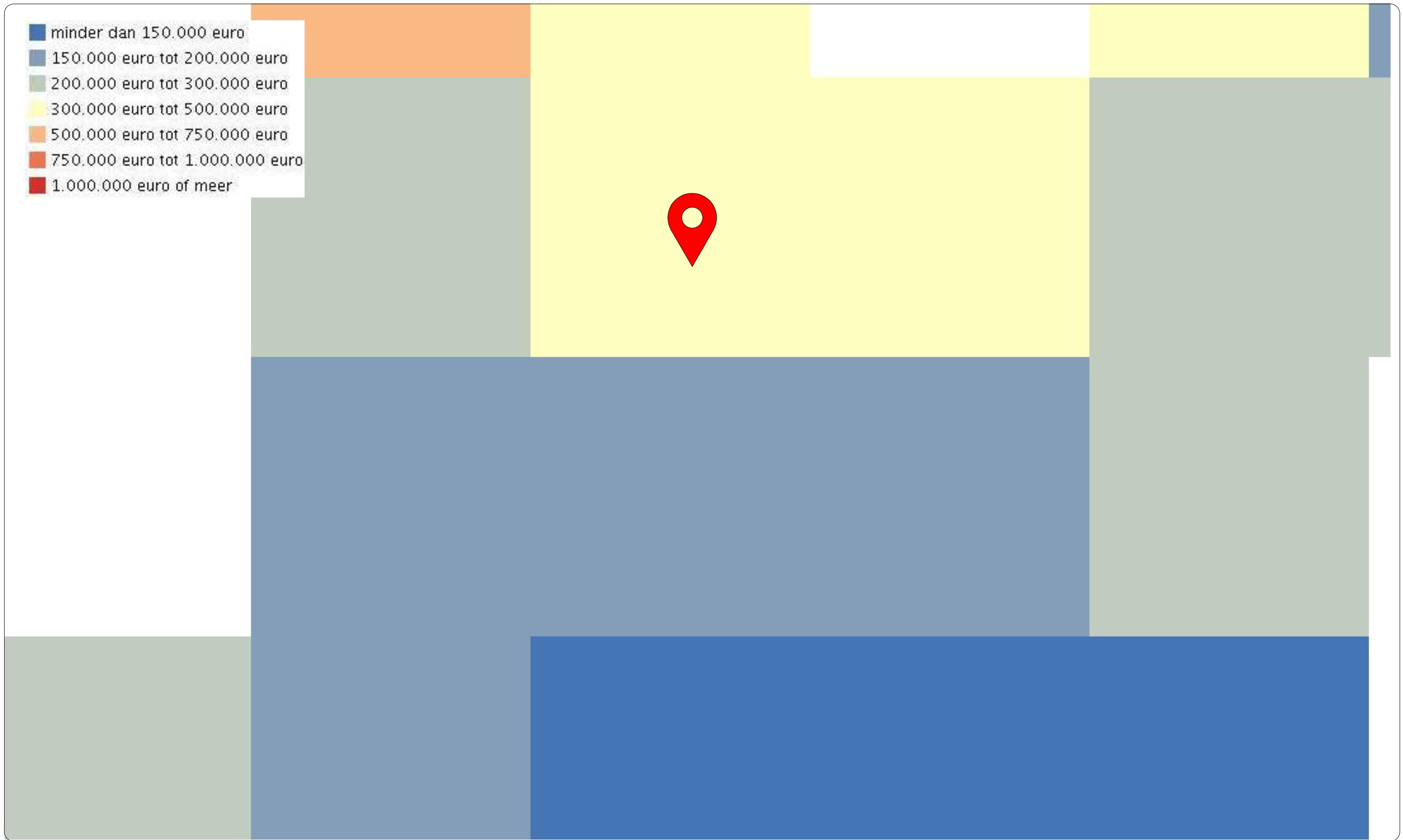


▲ KENMERK:
 ▲ FORMAAT: A3
 ▲ SCHAAL:

▲ PROJECTNR: 0001
 ▲ 1e DATUM: 15-09-2018
 ▲ WIJZ:

▲ AUTEUR:
 ▲ OPDRACHTGEVER:
 BILT Europe





Statistics 100x100 House Prices


BILT GIS to BIM Using Dynamo

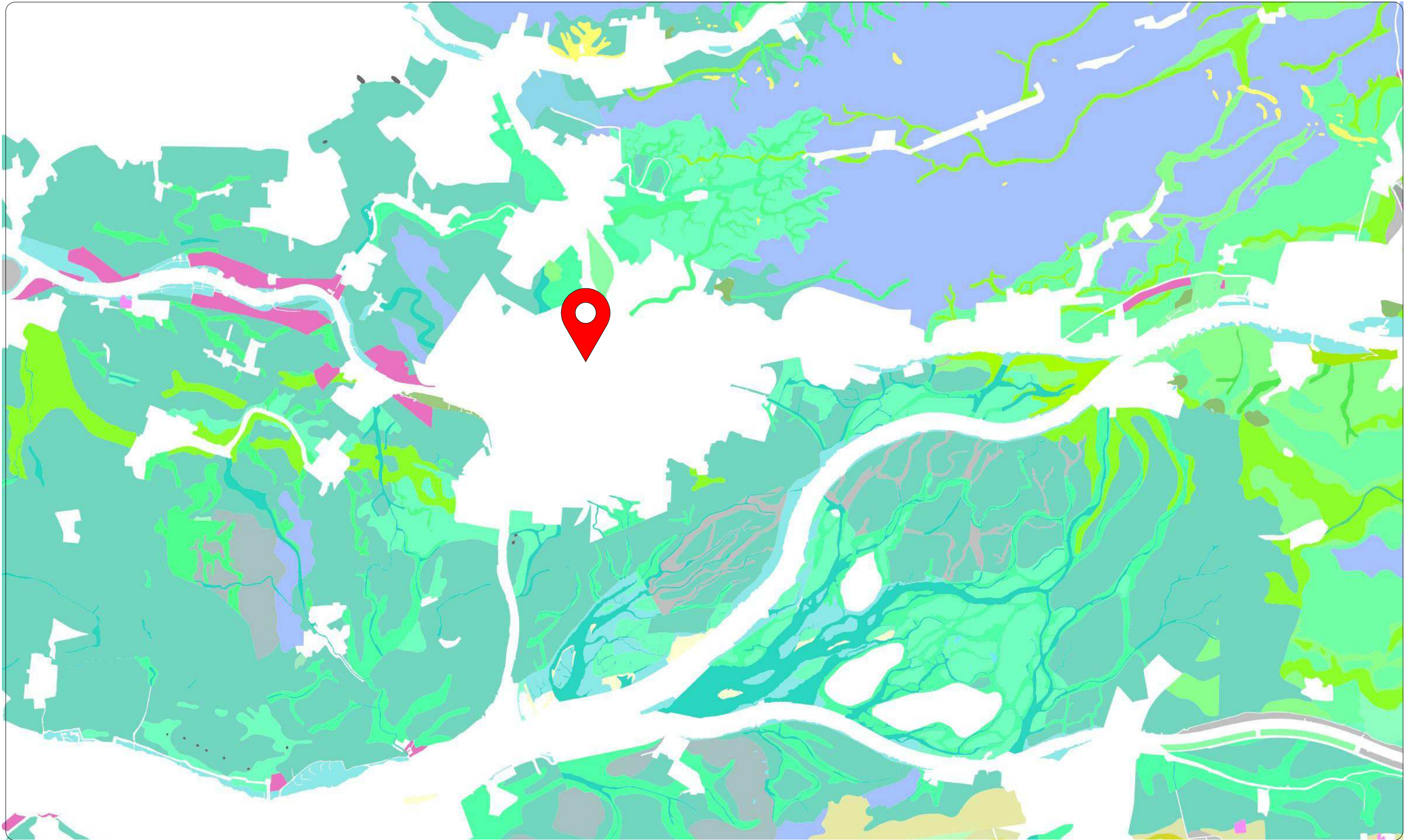


▲ KENMERK:
 ▲ FORMAAT: A3
 ▲ SCHAAL: 1:1250

▲ PROJECTNR: 0001
 ▲ 1e DATUM: 15-09-2018
 ▲ WIJZ:

▲ AUTEUR: M.D. Vroegindeweyj
 ▲ OPDRACHTGEVER:
 BILT Europe





Geological Maps


BILT GIS to BIM Using Dynamo



▲ KENMERK:
 ▲ FORMAAT: A3
 ▲ SCHAAL: 1:100000

▲ PROJECTNR: 0001
 ▲ 1e DATUM: 15-09-2018
 ▲ WIJZ:

▲ AUTEUR: M.D. Vroegindeweyj
 ▲ OPDRACHTGEVER:
 BILT Europe





■ Natura2000


■ BILT GIS to BIM Using Dynamo



▲ KENMERK:
▲ FORMAAT: A3
▲ SCHAAL: 1:100000

▲ PROJECTNR: 0001
▲ 1e DATUM: 15-09-2018
▲ WIJZ:

▲ AUTEUR: M.D. Vroegindeweyj
▲ OPDRACHTGEVER:
BILT Europe





Building Age


BILT GIS to BIM Using Dynamo

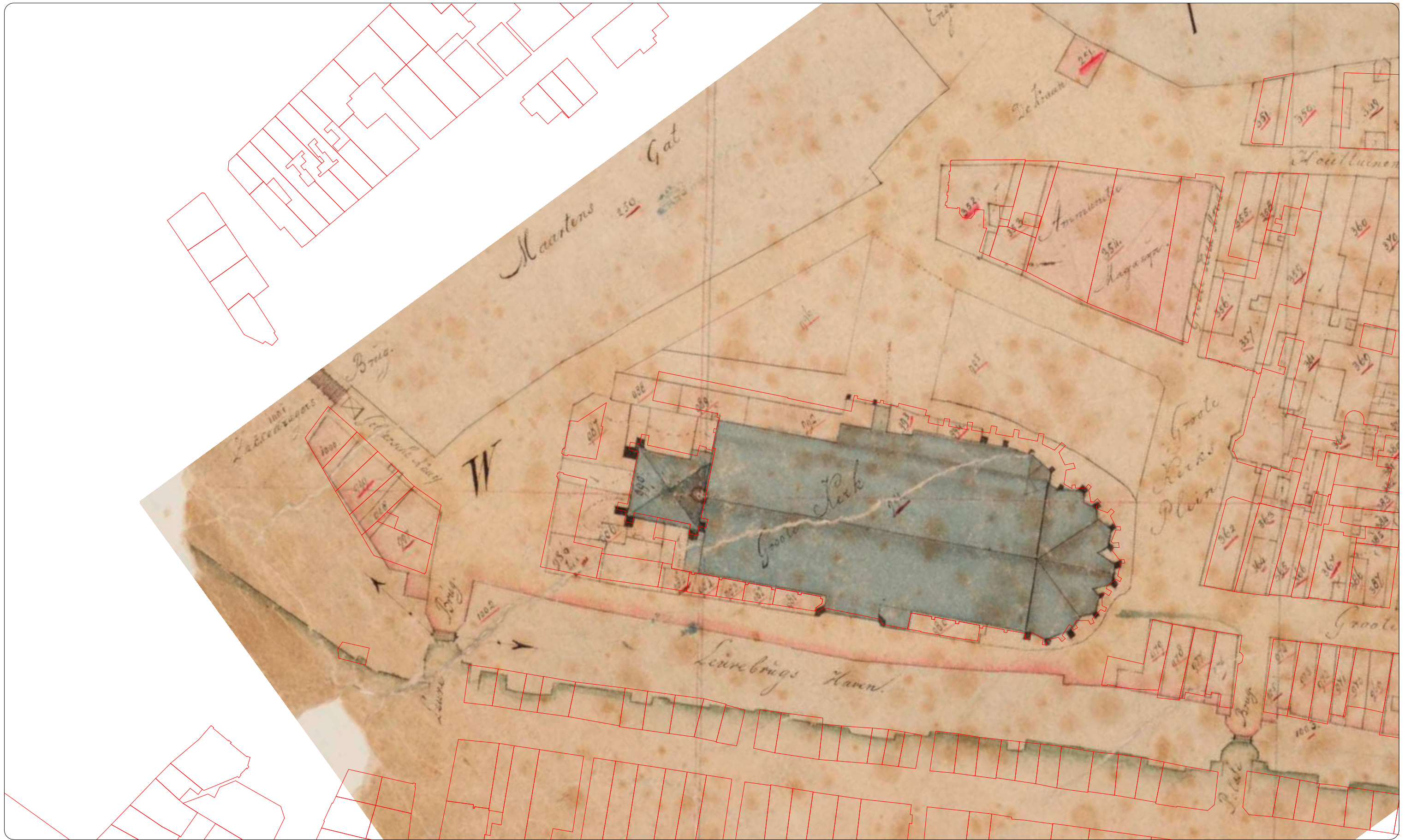


▲ KENMERK:
 ▲ FORMAAT: A3
 ▲ SCHAAL:

▲ PROJECTNR: 0001
 ▲ 1e DATUM: 15-09-2018
 ▲ WIJZ:

▲ AUTEUR: M.D. Vroegindeweyj
 ▲ OPDRACHTGEVER:
 BILT Europe





▲ Kadaster 1832


▲ BILT GIS to BIM Using Dynamo



▲ KENMERK:
▲ FORMAAT: A3
▲ SCHAAL:

▲ PROJECTNR: 0001
▲ 1e DATUM: 15-09-2018
▲ WIJZ:

▲ AUTEUR: M.D. Vroegindeweyj
▲ OPDRACHTGEVER:
BILT Europe





Old Maps Nicolaes Diert

BILT GIS to BIM Using Dynamo



▲ KENMERK:
▲ FORMAAT: A3
▲ SCHAAL:

▲ PROJECTNR: 0001
▲ 1e DATUM: 15-09-2018
▲ WIJZ:

▲ AUTEUR: M.D. Vroegindeweyj
▲ OPDRACHTGEVER:
BILT Europe

